

I

**4/00
1.**

***48 (T)**

NAMIBIA, Walvis Bay - Dredging Operations - Depths - Buoyage.

1. Insert : Legend : Works in progress. Fairway Buoy and Commercial Channel Buoys displaced during dredging operations.
in approximate position 22°53'.6 S., 014°30'.0 E.
2. Substitute : Legend : *Dredged to 6.0m*
in approximate positions a. 22°55'.7 S., 014°30'.3 E.
b. 22°55'.8 S., 014°31'.0 E.
c. 22°56'.3 S., 014°30'.7 E.
3. Vessels entering or leaving the port without a pilot must contact Port Control in advance to obtain information on current position and status of Navigational aids. Estimated completion date June 2000.
- SAN Chart : 1001 (Approaches) (1,3)
(Plan) (1,2,3) (53/99)
- Source : NAMPORT (SAN 1001)

***49**

NAMIBIA, Central Coast - Pelican Point Light - Amended Range.


- Amend : Range of light to 22M
in approximate position 22°53'.5 S., 014°26'.1 E.
- SAN Charts : 1001 (53/99)
52 (53/99)
73 (INT 2610) (53/99)
- Source : NAMPORT (SAN 52, 73, 1001)

I

4/00
2.

***50**

NAMIBIA, South Coast - Lüderitz - Diaz Point - Radio Beacon Discontinued - Light - Amended Range.

1. Delete :  RC

2. Amend : Range of light to 22M
in approximate position 26°38'.2 S., 015°05'.6 E.

SAN Charts :	1002 (INT2631)	(1,2)	(131/98)
	1	(1)	(36/00)
	2	(1)	(36/00)
	27 (INT 204)	(1)	(36/00)
	53	(1,2)	(132/97)
	75 (INT 2630)	(1,2)	(116/99)


Source : NAMPORT *(SAN 1, 2, 27, 53, 75, 1002)*

I

4/00
3.

***51**

SOUTH AFRICA, South Coast - Agulhas Bank - Oil Production Control Buoy.

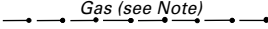
Insert :  *E.M. CONTROL BUOY*
Mo(X)Y.27m10M
Racon(X)
Horn Mo(U) in position 34°54'46".1 S., 021°42'34".8 E.

SAN Charts : 122 (36/00)
81 (INT 7510) (36/00)
57 (36/00)

Source : MOSSGAS (SAN 57, 81, 122)

***52**

SOUTH AFRICA, South Coast - Agulhas Bank - Pipeline.

Insert  *Gas (see Note)* between following positions;

- a. 34°55'08".4 S., 021°38'09".2 E.
- b. 34°54'55".4 S., 021°39'33".7 E.
- c. 34°54'55".7 S., 021°40'16".6 E.
- d. 34°54'52".7 S., 021°41'57".0 E.
- e. 34°58'15".7 S., 022°10'11".4 E.

SAN Charts : 122 (51/00)
81 (INT 7510) (51/00)
57 (51/00)

Source : MOSSGAS (SAN 57, 81, 122)

IA

4/00

4.

LIST OF TEMPORARY AND PRELIMINARY NOTICES TO MARINERS ISSUED BY THE MOZAMBIQUE INSTITUTE OF HYDROGRAPHY AND NAVIGATION (INAHINA) IN 2000

1998 Series

2MOZ(T)	Port of Beira -	Lit Waverider buoy laid.
3MOZ(P)	Port of Beira -	White Spar buoy laid.
4MOZ(T)	Port of Maputo -	No. 4 Buoy temp. unlit.

1999 Series

2MOZ(P)/99	Port of Maputo -	No. 2S Buoy characteristic changed.
3MOZ(T)/99	Port of Mocimboa da Praia -	No. 9, 13, 14 Buoys withdrawn.
8MOZ(T)/99	Port of Beira -	New Buoyage.
12MOZ(P)/99	Port of Quelimane -	Depths.
13MOZ(T)/99	Port of Inhambane -	Ponta Zavora (D6528) temp. unlit.
17MOZ/99	Port of Mocimboa da Praia -	Lipulula Light (D6645) unlit.
18MOZ/99	Port of Mocimboa da Praia -	Comangano Light (D6646) unlit.
19MOZ/99	Port of Mocimboa da Praia -	Rovura Light (D6644) unlit.
21MOZ(T)/99	Port of Maputo -	Racon on Buoy No. 1N. temp. withdrawn.

2000 Series

01MOZ/00	Port of Inhambane -	Buoys moved.
02MOZ(T)/00	Port of Pemba (Amelia) -	Romero Light (D6630) temp. unlit.
03MOZ/00	Port of Quelimane -	Buoyage.

IA

4/00
5.

02MOZ(T)

MOZAMBIQUE, North Coast - Port of Pemba (Amelia) - Light.

1. Romero light (D6630) unlit 12°57'.0 S., 040°30'.5 E.
2. Originally issued as NAVAREA VII 038/00.

Charts : MOZ 49608 -M-A, 42621-M
BA 1816

Source : INAHINA (Notice MOZ 02/00(T))

03MOZ

MOZAMBIQUE, North Coast - Port Quelimane - Buoyage.

1. Delete : Buoy number 4A and 11 in approximate positions respectively,
 - b. 17°59' S., 036°57' E
 - a. 17°55'37" S., 036°54'34" E
2. Originally issued as NAVAREA VII 039/00.

Charts : MOZ 49626-M-A, 42626-M
BA 650

Source : INAHINA (Notice MOZ 03/00 and 04/00)

II

4/00
6.

53

SOUTH AFRICAN CHART - SMALL CRAFT CHART - NEW EDITION

SAN SC 4	Yzerfontein to Kaap Hangklip
New Edition Date :	March 2000
Scale :	1 : 200 000 (33°50'00" S)
Limits :	Latitudes : 33°15'00" S - 34°28'33" S Longitudes : 17°51'47" E - 18°54'00" E
Projection :	Mercator
Spheroid :	Clarke 1880 (Mod)

This chart is part of the small craft series, and includes details of the Vessel Traffic Services operational in its coverage. It supercedes the chart of the same number which is now cancelled. This chart is available from the official Chart Agents.

Source : Hydrographer

III

4/00
7.

54

CORRECTIONS TO SOUTH AFRICAN CATALOGUE AND INDEX OF SAN CHARTS AND OTHER HYDROGRAPHIC PUBLICATIONS. SAN HO-3 (1999).

p 29

SMALL CRAFT CHARTS
SAN SC 4

Amend : New Edition date; Mar 2000

(col 5)

55

CORRECTIONS TO SOUTH AFRICAN HYDROGRAPHIC PUBLICATION - SOUTH AFRICAN SAILING DIRECTIONS Volume II - SAN HO-22. New Edition 1995.

p 2-30 Line 7

Delete : A **radio beacon** transmits from close to the point and
English and Afrikaans

IV

4/00
8.

56

CORRECTIONS TO LIST OF LIGHTS - SAN HO 1 (NEW EDITION 2000)

- | | | |
|---------------------|---|------------------------|
| 1. p12. | Cape Cross
Z5486 (D5500) | (col 1) |
| <i>Insert :</i> | TE 2000 | (col 8) |
| 2. p12. | Pelican Point
Z5500 (D5520) | (col 1) |
| <i>Substitute :</i> | 22
Z5500.1 (D5520.1) Fog Signal | (col 6)
(col 1 & 2) |
| <i>Delete :</i> | Temporarily Inoperative (2000) | (col 8) |
| 3. p12. | Diaz Point
Z5540 (D5600) | (col 1) |
| <i>Substitute :</i> | 22 | (col 6) |
| <i>Delete :</i> | RC | (col 8) |
| 4. p19. | Cape St Blaize. Fog Signal
Z6040 | (col 1) |
| <i>Insert :</i> | ...Lighthouse keeper. Or when fog is detected
by the fog detector. | (col 8) |
| 5. p20. | KNYSNA | |
| <i>Insert :</i> | Leading Lights. 186°
above Z6067 and Z6067.1 (Front and Rear) | (col 1) |
| 6. p20. | Krommebaai
Z6082 | (col 1) |
| <i>Substitute :</i> | Q(3)W.5s | (col 4) |
| 7. p24. | RICHARDS BAY HARBOUR. Turning Basin
Lights in line 209°30'
Z6382 LM 7 (Front) | (col 1) |
| <i>Insert :</i> | Marks limit of dredged area. | (col 8) |

IV

4/00
9.

56 (Cont.)

8. p30. **RADIO BEACON LISTING. NAMIBIA.**

- a.1795 **Möwe Point (Z5480)**
Insert : **Temporarily out of service 2000.** (col 4)
- b. 1801 **Cape Cross (Z5486)**
Insert : **Temporarily out of service 2000.** (col 4)
- c. 1805 **Pelican Point (Z5500)**
Delete : In toto (Discontinued)
- d. 1807 **Diaz Point (Z5540)**
Delete : In toto (Discontinued)

9. p37. Chart **LOCATION OF RADIO BEACONS AND RACONS.**

Delete : Symbol ● and Marine Radiobeacon on the following lighthouses
1805, 1807.

10. p46. **WEATHER BROADCAST SCHEDULES FOR COAST RADIO STATIONS.**

Cape Town Radio

Substitute : Broadcast times (GMT) G3E to read ;

1015

1333

1815

(col 4 see Note)

(Note : The numbering of the columns should be amended to read sequentially 1-7)