



# **SOUTH AFRICAN NOTICE TO MARINERS**

## **March 2005 EDITION**

**PUBLISHED MONTHLY  
BY THE  
HYDROGRAPHIC OFFICE  
CAPE TOWN**

### **CONTENTS**

- I Explanatory Notes and Index
- II SAN Notices to Mariners. Updates to Standard Navigational Charts
- III SAN Charts and SAN HO Publications - New Charts / Editions
- IV Corrections to SAN HO Publications
- V Corrections to SA List of Lights and Radio Services
- VI Reprints of Radio Navigational Warnings

### **IMPORTANT**

Mariners are requested to inform the Hydrographer, Private Bag X1, Tokai 7966, immediately of the discovery of new dangers, or changes or defects in aids to navigation and of shortcomings in South African charts or publications. Copies of form HO-16, which is a convenient form on which to send in a report, may be obtained gratis from any Official Chart Agent or the reproduction at the end of Section VI of the monthly edition of Notices to Mariners.

In addition to postal methods, the following additional communication facilities are available :

Notices to Mariners Web site :	Web : <a href="http://www.sanho.co.za">http://www.sanho.co.za</a>
<b>Urgent navigational information :</b>	<b>Telex : 95 527946 (ANS BACK: NAVY SA)</b> <b>Fax : +27 21 787 2228</b> <b>Phone : +27 21 787 2445</b>
Other navigational information :	Fax : +27 21 787 2233 Phone : +27 21 787 2444 E-mail : <a href="mailto:hydrosan@iafrica.com">hydrosan@iafrica.com</a>
General information :	Phone : +27 21 787 2408

**Captain A. Kampfer**  
**Hydrographer, SA Navy**  
**NAVAREA VII Co-ordinator**

## INDEX OF CHARTS AND PUBLICATIONS AFFECTED

---

<b>SAN Charts</b>	<b>Notices</b>	<b>Pages</b>
81 (INT 7510)	40	1
82 (INT 7520)	40	1
117	42(T)	2
123	40	1
1032 (INT 7572)	41	1
1033 (INT 7571)	41	1

<b>SAN Publications</b>	<b>Notices</b>	<b>Pages</b>
South African Sailing Directions Vol II - (SAN HO-22) - 2002 4th Edition	43	5, 6
South African List of Lights and Radio Signals (SAN HO-1) - 2005 New Edition	44	6

<b>SAN Charts - New Charts / Editions</b>	<b>Notices</b>	<b>Pages</b>
Nil		

<b>SAN Charts - Permanently Withdrawn</b>	<b>Notices</b>	<b>Pages</b>
Nil		

<b>SANHO Publications - New / New Editions</b>	<b>Notices</b>	<b>Pages</b>
Nil		

---

### **Spheroid / GPS Positions**

All positions quoted in these Notices are referred to **Clarke 1880 (Mod) Spheroid** unless otherwise stated.

On chart scales of **1: 100 000 and smaller**, positions from **GPS receivers** set to **WGS 84** may be plotted directly on these charts. Mariners are warned that **insertion of Clarke 1880 (or other) positions on Automatic Plotters which are set to WGS 84 Spheroid can result in inaccurate navigation practices.**

### **Temporary and Preliminary Notices**

These are indicated by (T) or (P) after the notice number. These are printed on one side of the paper in order that they may be cut and filed and are placed at the end of Section II. To assist in filing, the year is indicated after the notice number. **Information from these notices is not included on charts before issue;** charts should be updated in pencil on receipt.

### **Permanent Notices**

Permanent corrections in Section II are marked by a star adjacent to the notice number to indicate that the notice is based on original information. Periodic lists of permanent corrections pertaining to affected navigational charts and publications are published annually and copies may be obtained from the Hydrographic Office or through a Chart Agent.

### **Chart Corrections**

Further details are contained in NP100 The Mariner's Handbook which should be consulted for the correct procedures of filing, inserting and noting all types of corrections on nautical charts and other hydrographic publications. The Handbook may be obtained from Admiralty Chart Agents in Cape Town and Durban. Consult SAN HO-6 for Symbols and Abbreviations used on SAN Charts and NP735 for an illustrated explanation of the IALA Maritime Buoyage System.

### **Provision of Notices to Mariners**

These Notices are *gratis* and may be obtained on request from the Hydrographic Office or through the approved Chart Agents. Additional copies required of "block" chart corrections can also be obtained through the above procedure.

### **Radio Navigational Warnings**

See Note at the start of Section IV.

## **GUIDANCE NOTES FOR VIEWING AND PRINTING NOTICES USING ADOBE ACROBAT**

For optimum results when viewing and printing material from the PDF digital files please note the following:

The minimum specification is a 486 PC with Windows 3.1 and 4MB of RAM.

When printing data from the files, ensure the Fit to Page icon in the Adobe Acrobat print menu is switched off before printing. Otherwise large text pages will be compressed, or large size Blocks may not fit the chart.

If printing text or monochrome NM Blocks, the minimum specification is an Inkjet or good quality Laser Postscript printer with at least 6 MB of memory. (NB. If using a Postscript printer, ensure the Postscript printer driver is installed).

For printing Colour NM Blocks the minimum specification of printer is a good quality Ink Jet/Laser printer with 300 dpi resolution or greater.

If using certain types of Ink Jet printer ensure the setting is set to Dithered screening not Pattern screening.

Printed colour copies should be compared with the colour image on screen to ensure that all the colours have reproduced correctly. Printer property resolution and ink density may need to be increased or adjusted to obtain the best results.

Ensure the Colour Ink Cartridge is in accordance with the printer manufacturers specifications. Minimum paper specification for printing Colour NM Blocks is International paper size A4, thickness/weight 80 gsm paper. (The same paper as used for NM Blocks in the NM Weekly). NB. (Ensure the paper quality is in accordance with the Printer manufacturers specifications).

**The Hydrographer does not accept any liability for the display and printing of these digital Notices to Mariners on the users equipment.**

**I**

**TEMPORARY NOTICES AND PRELIMINARY NOTICES**  
**In force 30 March 2005**

**TEMPORARY NOTICES**

**2002 Series**

78(T)	Namibia	Baker's Bay	Foul Area.
89(T)	Namibia	Bogenfels	Anchor Obstructions, Foul Area.

**2003 Series**

45(T)	RSA	Port Elizabeth	Construction of Ngqura harbour.
64(T)	RSA	Durban Oil Terminal SBM	Buoy laid.

**2004 Series**

25(T)	RSA	Simon's Bay	Submarine Mooring Buoy temporarily removed.
49(T)	RSA	Table Bay	Murray's Bay Harbour. Lights temporarily removed.
83(T)	Namibia	Lüderitz	Foul Area.
84(T)	RSA	Houtbaai	North Mole dangerous.

**2005 Series**

29(T)	RSA	Saldanha Bay	North Head light out of order. Standby light operational.
30(T)	RSA	Ystervarkpunt	Ystervarkpunt light out of order. Standby light operational.
31(T)	RSA	Umhlanga Rocks	Umhlanga Rocks light out of order. Standby light operational.
41(T)	RSA	Elandsbaai	Scientific buoy deployed.

**PRELIMINARY NOTICES**

**2004 Series**

41(P)	RSA	Table Bay	Murray's Bay Harbour. Works in progress (2004).
-------	-----	-----------	---

**2005 Series**

Nil

II

ERRATUM

1. Amend SA Notice to Mariners 35(T)/05 : SAN 132 to read SAN 135 ; amend position to read 29° 43'.7 S 031° 05'.3 E ; amend Chart affected (*SAN 132*) to read (*SAN 135*).
2. Amend SA Notice to Mariners 30 of 2005 : Amend position to read 29° 15'.43 S 016° 42'.06 E.

**SA NAVY SAN CHARTS OF SOUTH AFRICA AND NAMIBIA THAT ARE REFERRED TO THE WGS 84 SPHEROID**

27 (INT 204)	76 (INT 2640)	79 (INT 2670)	87 (INT 7570)
90 (INT 2051)	1001 (INT 2611)	1012 (INT 2672)	1020 (INT 7521)
1024 (INT 7531)	1025 (INT 7532)	1027 (INT 7541)	1030 (INT 7561)
1032 (INT 7572)	1033 (INT 7571)		
1	113	114	125
126	132	133	134
1003	1015	1017	2004
SC2	SC3	SC5	

MISCELLANEOUS

1. Mariners are advised that the primary and most reliable means of communication with HYDROSAN for all messages is via Telex : 95 527946 (ANS BACK : NAVY SA) or alternatively via Facsimile number : +27 21 787 2228.
2. Current and archived South African Notices to Mariners is available in PDF format on the internet at Website : <http://www.sanho.co.za>

**40\* SOUTH COAST, Mossel Bay - Wreck**

Source : Hydrographer

**SAN 123** [*Previous Update 75/02*]

**SAN 81 (INT 7510)** [*Previous Update 89/04*]

**SAN 82 (INT 7520)** [*Previous Update 132/00*]

1. Insert :                    **++PA**                    in position                    34° 14'.66 S                    022° 23'.80 E

(*SAN 123, 81, 82*)

FV VERONICA JEAN sank in this position on 10 March 2005.

**41\* EAST COAST, Richards Bay - Charted depth**

Source : National Ports Authority

**SAN 1032 (INT 7572)** [*Previous Update 62/04*]

**SAN 1033 (INT 7571)** [*Previous Update 62/04*]

1. Delete :                    **15,4**                    in position                    28° 48'.54 S                    032° 07'.13 E

2. Insert : Depth **12** enclosed with a 15 m contour in position                    28° 48'.53 S                    032° 07'.15 E


(*SAN 1032, 1033*)

INTENTIONALLY  
BLANK

**42(T)/05 WEST COAST, Elandsbaai - Buoy**

Source : FRS Africana

**SAN 117** [*Previous Update 97/04*]

1. Insert :  F(5)Y.20s in position 32° 18'.14 S 018° 18'.19 E

(SAN 117)

INTENTIONALLY  
BLANK



## IIA

### LIST OF TEMPORARY AND PRELIMINARY NOTICES TO MARINERS ISSUED BY THE MOZAMBIQUE INSTITUTE OF HYDROGRAPHY AND NAVIGATION (INAHINA) IN FORCE

**Important Notice** : Mariners are advised that positions for Mozambique Notices are given in WGS 84 Datum. Caution is therefore advised when plotting positions on large scale British Admiralty charts that are not of the same datum.

**Nil prior to these Notices.**

#### 2003 Series

07MOZ(T)/03 Porto de Maputo Buoys out of position.

#### 2005 Series

MOZ 04/05 (T) Port of Quelimane Buoy 3 temporarily out of position.  
MOZ 05/05 (T) Port of Maputo Cais de Bombagem temporarily unlit.  
MOZ 06/05 (T) Port of Quelimane Buoy 2 temporarily out of position.  
MOZ 07/05 (T) Port of Maputo Buoy 3N temporarily out of position.  
MOZ 13/05 (T) Port of Quelimane Buoy A temporarily unlit.

#### MOZ 04/05(T) MOZAMBIQUE, Port of Quelimane - Buoy temporarily out of position

Source : INAHINA

#### MOZ 49659-M and BA 650

1. Insert : Legend (*Temp. Out of Position*) adjacent to following buoy:

Buoy 3 position 18° 04'.08 S 036° 59'.54 E

#### MOZ 05/05(T) MOZAMBIQUE, Port of Maputo - Lighthouse temporarily unlit

Source : INAHINA

#### MOZ 496, 46659 and BA 646

1. Insert : Legend (*temporarily unlit*) next to lighthouse :

Cais de Bombagem in position 25° 57'.10 S 032° 31'.70 E

#### MOZ 06/05(T) MOZAMBIQUE, Port of Quelimane - Buoy temporarily out of position

Source : INAHINA

#### MOZ 49626 and BA 650

1. Insert : Legend (*Temp. Out of Position*) adjacent to following buoy :

Buoy 2 position 18° 03'.36 S 036° 51'.11 E

#### MOZ 07/05(T) MOZAMBIQUE, Port of Maputo - Buoy temporarily out of position

Source : INAHINA

#### MOZ 496, 46659-M and BA 644, 646

1. Insert : Legend (*Temp. Out of Position*) adjacent to following buoy :

3N position 25° 49' 47".85 S 032° 50' 49".65 E

**IIA cont/...**

**MOZ 13/05(T) MOZAMBIQUE, Port of Quelimane - Buoy unlit**

Source : INAHINA

**MOZ 49626, and BA 650**

1. Insert : Legend (*Temp.Unlit*) adjacent to following buoy :

Buoy A

in position

18° 03' 59".15 S

037° 01' 37".63 E

### III

## NEW CHARTS AND SAN HO PUBLICATIONS - NEW CHARTS/EDITIONS

Nil

### IV

## CORRECTION TO SAN HO PUBLICATIONS

### 43/05 SOUTH AFRICAN SAILING DIRECTIONS VOL II - SAN HO-22 - 4th EDITION - 2002

Source : Hydrographer

#### 1. Page 3-14 para 4      **3.11 APPROACHES TO PORT NOLLOTH**

Amend to read :

...eastern side by *red* can buoys except number 8 which is *yellow*. *Green* and *Red* quick flashing lights have been fitted to all buoys, except No 8.

Delete :

No other lights are fitted to channel buoys as the port is now considered operational by day only. All buoys are fitted with radar reflectors.

#### 2. Page P 3-14, P 3-15

Insert : Accompanying block correction.

#### 3. Page 3-15 para 6

Amend to read :

Two *yellow* can bouys with yellow lights, shaped like inverted cones mark the western edge....

#### 4. Page 3-15 para 11

Delete : Para 11d

#### 5. Page 3-15      **3.12 DIRECTIONS FOR ENTERING HARBOUR**

Replace : para 1 - 3 with new paras.

1. Port Nolloth lighthouse is now unmanned. There is no Harbour Master, but if required radio watch will be provided during working hours on Monday to Friday from 08:00 - 16:00, provided advance notice is given by telephoning Port Nolloth (027) 851 8655.

2. Vessels unfamiliar with the port should not attempt to enter it without first contacting Port Nolloth at above number from which general instructions will be given.

3. No pilot is available, but directions for entering the harbour and berthing will be given on VHF Channel 13. A 24 hour service is provided outside normal working hours and public holidays by contacting Port Nolloth Security on VHF Channel 8. The best anchorage outside the reefs for awaiting instructions is in not less than 40m of water with "F" Beacon bearing 075° distant, approximately 1.5 miles. The bottom is sand, providing good holding ground, but closer in it is rocky. Ships at anchor here often roll heavily. It is not advisable to attempt landing in ship's boats from this anchorage unless the coxswains are experienced and familiar with the port.

IV cont/...

6. Page 3-16 para 5 **BAR SIGNALS**

Delete : Para 5a

Amend : Para 5b to read 5a

V

**44/05 CORRECTION TO SA LIST OF LIGHTS AND RADIO SIGNALS - SAN HO-1  
2005 New Edition**

Source : Hydrographer

1. Page 13 **PORT NOLLOTH**

Amend : Under Description (*Col 7*)

**The Bar Leading Lights 066°**

Z5580 (D5660)	Front	29 14.9 16 52.1	F.W. or F.R.	2	5	Round Metal Pole	Red when bar is closed. <b>Port Signals</b>
	Fog Signal	..	Horn 15s	..	..	Round Black Pole	bl 2 Activated manually when fog is sighted.
Z5580.1 (D5660.1)	<b>Rear</b> 50m from front	..	Fl(3+1).W.24s 29.203	17	17	Aluminium lattice tower with ▽ daymark. Black and white bands (11)	fl 0.1, ec 2.9, fl 0.1, ec 2.9, fl 0.1, ec 8.9, fl 0.1, ec 8.9 Daytime Lt <b>Racon (Z)</b> Bar Signals Port Control. VHF Ch 12 Mon - Fri 0800-1700, Sat 0800-1200 Sun & Public holidays by prior arrangement.

2. Page 13 **LAMBERT'S BAY**

Amend : Under Description (*Col 7*)

Z5615 (D5770)	E Breakwater	32 05.2 18 18.2	Fl.W.2s	14	13	Metal lattice tower (4) on white square concrete base (3)	fl 0.5
Z5620 (D5772)	Dir Lt	32 05.4 18 18.3	Dir. WRG.	5	3	Pole on white square concrete base (2)	<b>F.G. 183° F.W. 186° F.R. 188°</b>
Z5625 (D5773)	Random Mole	32 05.3 18 18.4	Fl.R.10s	7	10	Round red concrete tower (3)	fl 2
Z5627 (D5774)	Channel	32 05.4 18 18.3	Q.R.	..	4	Pole on white square concrete base (2)	fl 0.3, ec 0.7

Source : National Ports Authority

3. Page 24 **DURBAN**

Amend : Under position (*Col 3*) and Description (*Col 7*)

Z6340 (D6482)	<b>Durnford</b>	28 55.1 31 55.1	Fl(3+1)W.40s 50.538	49	18	White circular concrete structure (12)	fl 0.1, ec 4.9, fl 0.1, ec 4.9, fl 0.1, ec 14.9, fl 0.1, ec 14.9 <b>Vis 246° - 070° (184°) Racon (O)</b>
------------------	-----------------	--------------------	------------------------	----	----	---	---

VI

**NAVAREA VII and Coastal Navigational Warnings Bulletin  
in force as at 30 March 2005**

See NM 3/2004. Broadcast Warnings are available at Port Offices and remain valid until cancelled or until superseded by this and/or other broadcast bulletins.

**NAVAREA VII MESSAGES**

**Nil Prior to these Messages**

**2005 Series**

025	RSA	SA Ports	Pre-arrival and pre-entry information.
026	S Atlantic SW Sector	South Atlantic Ocean	Red cylindrical buoy adrift.
027	Africa East Coast	Port of Quelimane	Buoy A unlit.
029	S Atlantic NE Sector	Angola/Zaire	Rigmove Pride Angola..
030	S Atlantic NE Sector	Angola/Zaire	Riglist.

**COASTAL NAVWARNING MESSAGES**

**Nil Prior to these Messages**

**2005 Series**

056	RSA	False Bay	Submerged target structure.
057	RSA	Cape St Francis	Foghorn inoperative.
066	Namibia	Lüderitz	Swamped anchors.
069	Namibia	West Coast	White and red cylinder buoy.
070	Namibia	Bogenfels	Swamped mining tools abandoned.
072	RSA	Gordon's Bay Harbour	Charted depth unreliable due to silting.
077	RSA	Durban	Submerged obstruction in approach channel.
083	RSA	West Coast	Megadrill operations conducted by MV Douglas.
102	RSA	East Coast	Fishing vessel Largo unable to lift gear.
109	RSA	Durban Harbour	Lightning strike results in unreliable VTS radars.
111	RSA	Elandsbaai	Scientific buoy deployed.
112	RSA	Mossel Bay	FV Veronica Jean sank.
115	Namibia	West Coast	MV Lady S left 4 anchors.
116	Namibia	West Coast	MV Namakwa left 4 anchors.
118	Namibia	West Coast	MV Kovambo has new anchor spread.
119	RSA	East London Harbour	Fog Horn inoperative.
125	RSA	West Coast	Decadrill operations conducted by MV Coral Sea.
127	Namibia	Elizabeth Bay	MV Kovambo has new anchor spread.
130	RSA	Durnford Point	Durnford Point light unlit.
131	Namibia	West Coast	MV Namakwa left has 4 anchors.
133	RSA	SE of Gansbaai	Three salmon dams established.
134	RSA	Mossel Bay	F/V Madeira Star lost anchor and 200m rope.
136	RSA	False Bay	Yellow buoy "Joan's buoy" drifting.
137	RSA	Durban Approaches	Fairway buoy light and racon inoperative.
139	RSA	Agulhas Bank	Scientific drogue lost.
140	RSA	False Bay	Gunnery exercise.

**VI**  
**ANNEX A**

USA Government Special Warning in force 24 August 2003

**SPECIAL WARNING NUMBER 120 WORLDWIDE**

1. Due to recent events in the Middle East and the American Homeland, U.S. Forces worldwide are operating at a heightened state of readiness and taking additional defensive precautions against terrorists and other potential threats. Consequently, all aircraft, surface vessels, and sub-surface vessels approaching U.S. Forces are requested to maintain radio contact with U.S. Forces on bridge-to-bridge channel 16, international air distress (121.5 Mhz VHF) or MILAIR distress (243.0 Mhz UHF).
2. U.S. Forces will exercise appropriate measures in self-defence if warranted by the circumstances. Aircraft, surface vessels, and sub-surface vessels approaching U.S. Forces will, by making prior contacts as described above, help make their intentions clear and avoid unnecessary initiation of such defensive measures.
3. U.S. Forces, especially when operating in confined waters, shall remain mindful of navigational considerations of aircraft, surface vessels, and sub-surface vessels in their immediate vicinity.
4. Nothing in the Special Warning is intended to impede or otherwise interfere with the freedom of navigation or overflight of any vessel or aircraft, or to limit or expand the inherent self-defence rights of U.S. Forces. This Special Warning is published solely to advise of the heightened state of readiness of U.S. Forces and to request that radio contact be maintained as described above. (Issued 16 Nov 2001).

**VI**

USA Government Special Warning in force 24 August 2003

**SPECIAL WARNING NUMBER 121 PERSIAN GULF**

1. Coalition Naval Forces may conduct military operations in the Eastern Mediterranean Sea, Red Sea, Gulf of Aden, Arabian Sea, Gulf of Oman and Arabian Gulf. The timely and accurate identification of all vessels and aircraft in these areas are, critical to avoid the inadvertent use of force.
2. All vessels are advised that coalition Naval Forces are prepared to exercise appropriate measures in self-defense to ensure their safety in the event they are approached by vessels or aircraft. Coalition Forces are prepared to respond decisively to any hostile acts or indications of hostile intent. All maritime vessels or activities that are determined to be threats to Coalition Naval Forces will be subject to defensive measures, including boarding, seizure, disabling or destruction, without regard to registry or location. Consequently, surface vessels, sub-surface vessels and all aircraft approaching Coalition Naval Forces are advised to maintain radio contact on Bridge-to-Bridge channel 16, International Air Distress (121.5 MHZ VHF) or Military Air Distress (243.0 MHZ UHF).
3. Vessels operating in the Middle East, Eastern Mediterranean Sea, Red Sea, Gulf of Oman, Arabian Sea and Arabian Gulf are subject to query, being stopped, boarded and searched by US/Coalition warships operating in support of operations against Iraq. Vessels found to be carrying contraband bound for Iraq or carrying and/or laying Naval mines are subject to detention, seizure and destruction. This notice is effective immediately and will remain in effect until further notice.

USA Government Special Warning in force 12 March 2005

**SPECIAL WARNING NUMBER 122 EAST AFRICA**

1. The US Government has received unconfirmed information that terrorists may attempt to mount a maritime attack using speedboats against a western ship - possibly in East Africa. No additional information is available on the planning, timing or intended targets of the maritime attack. This notice is effective immediately and will remain in effect until further notice.

**HYDROGRAPHIC NOTE**

(for instructions, see overleaf)

Date .....

Ref. No .....

Name of ship or sender : .....

Address of sender : .....

.....

.....

Tel/Fax/Telex No. e-mail address of sender (if appropriate) : .....

General locality Subject : .....

Position : Lat : ..... Long : .....

SAN Chart(s) affected : ..... Edition dated : .....

Position fixing system used : ..... Datum set : .....

Latest Monthly Edition of Notice to Mariners held : .....

Publications affected : (Edition No ..... date of latest supplement, page and Light List No. etc.)

Details:

A replacement copy of Chart(s) No(s) ..... is required, but see 4 overleaf.

Signature of observer/reporter : .....

# HYDROGRAPHIC NOTE

## Forwarding information for South African Charts and Hydrographic Publications

### INSTRUCTIONS

1. Mariners are requested to notify the Hydrographer of the South African Navy, Private Bag X1, Tokai, 7966, or by Facimile 021 7872228 or E-mail *hydrosan@iafrica.com* when new or suspected dangers to navigation are discovered, changes observed in aids to navigation, or corrections to publications seen to be necessary. The *Mariner's Handbook (NP 100) Chapter 8* gives general instructions. The provisions of international and national laws should be complied with when forwarding such reports.

2. This form and its instructions have been designed to help both the sender and the recipient. It should be used, or followed closely, whenever appropriate. Copies of this Form may be obtained gratis from the SAN Hydrographic Office at the above address or principal Chart Agents (see *Annual Notice to Mariners No.1*).

3. When a **position** is defined by sextant angles or bearings (true or magnetic being specified) more than two should be used in order to provide a check. Distances observed by radar and the readings of Loran, Decca, etc., should be quoted. Latitude and longitude should only be used specifically to position the details when they have been fixed by astronomical observations or GPS and a full description of the method, equipment and datum (where applicable) used should be given.

4. A cutting from the largest scale chart is the best medium for forwarding details, the alterations and additions being shown thereon in red. When requested, a new copy will be sent in replacement of a chart that has been used to forward information, or when extensive observations have involved defacement of the observer's chart. If it is preferred to show the amendments on a tracing of the largest scale chart (rather than on the chart itself) these should be in red as above, but adequate details from the chart must be traced in black ink to enable the amendments to be fitted correctly.

5. When **soundings** are obtained *The Mariner's Handbook (NP 100)* should be consulted. The echo sounding trace should be marked with times, depths, etc., and forwarded with the report. It is important to state whether the echo sounder is set to register depths below the surface or below the keel; in the latter case the vessel's draught should be given. Time and date should be given in order that corrections for the height of the tide may be made where necessary. The make, name and type of set should also be given.

6. Modern **echo sounders** frequently record signals from echoes received back after one or more rotations of the stylus have been completed. Thus with a set whose maximum range is 500m, an echo recorded at 50m may be from depths of 50m, 550m or even 1050m. Soundings recorded beyond the set's nominal range can usually be recognised by the following:

- (a) the trace being weaker than normal for the depth recorded,
- (b) the trace passing through the transmission line,
- (c) the feathery nature of the trace.

As a check that apparently shoal soundings are not due to echoes received beyond the set's nominal range, soundings should be continued until reasonable agreement with charted soundings is reached. However, soundings received after one or more rotations of the stylus can still be useful and should be submitted if they show significant differences from charted depths.

7. Reports which cannot be confirmed or are lacking in certain details should not be withheld. Shortcomings should be stressed and any firm expectation of being able to check the information on a succeeding voyage should be mentioned.

8. Reports of **shoal soundings**, uncharted dangers and navigational aids out of order should, at the mariner's discretion, also be made by radio to the nearest coast radio station. The draught of modern tankers is such that any uncharted depth under 30 metres or 15 fathoms may be of sufficient importance to justify a radio message.

9. **Port information** should be forwarded on Form HO-16a together with Form HO-16. Form HO-16a lists the information required for South African Sailing Directions and should be used as an *aide memoire*. Where there is insufficient space on the form an additional sheet should be used.

**Note :** An acknowledgement or receipt will be sent and the information then used to the best advantage which may mean immediate action or inclusion in a revision in due course. When a Notice to Mariners is issued, the sender's ship or name is quoted as authority unless (as sometimes happens) the information is also received from other authorities. An explanation of the use made of contributions from all parts of the world would be too great a task and a further communication should only be expected when the information is of outstanding value or has unusual features.



**HO-16a (March 2004)**

**HYDROGRAPHIC NOTE FOR PORT  
INFORMATION**

**(To accompany Form HO-16)**

Name of ship or sender : .....

Address of sender : .....

Ref. No. ....

.....

Date : .....

.....

1. NAME OF PORT	
2. GENERAL REMARKS Principal activities and trade. Latest population figures and date. Number of ships or tonnage handled per year. Maximum size of vessel handled. Copy of Port Handbook if available.	
3. ANCHORAGES Designation, depths, holding ground, shelter afforded.	
4. PILOTAGE Authority for requests. Embarkation position. Regulations.	
5. DIRECTIONS Entry and berthing information. Tidal Streams. Navigational aids.	
6. TUGS Number available and max. hp.	
7. WHARVES Names, numbers or positions. Lengths. Depths alongside. Heights above Chart Datum. Facilities available.	
8. CARGO HOLDING Containers, lighters, Ro-Ro etc.	
9. CRANES Brief details and max. capacity.	

<p>10. REPAIRS</p> <p>Hull, machinery and underwater. Ship and boat yards. Docking or slipping facilities. Give size of vessels handled or dimensions. Hards or ramps. Divers.</p>	
<p>11. RESCUE AND DISTRESS</p> <p>Salvage, lifeboat, NSRI, etc.</p>	
<p>12. SUPPLIES</p> <p>Fuel with type and quantities available. Fresh water with rate of supply. Provisions.</p>	
<p>13. SERVICES</p> <p>Medical. De-ratting. Consuls. Ship chandlery, compass adjustment, tank cleaning, hull painting.</p>	
<p>14. COMMUNICATIONS</p> <p>Road, rail and air services available. Nearest airport or airfield. Port radio and information service with frequencies and hours of operating.</p>	
<p>15. PORT AUTHORITY</p> <p>Designation, address and telephone number.</p>	
<p>16. SMALL CRAFT FACILITIES</p> <p>Information and facilities for small craft (eg yachts) visiting the port. Yacht Clubs, berths, etc.</p>	
<p>17. VIEWS</p> <p>Photographs (where permitted) of the approaches, leading marks, the entrance to the harbour etc. Picture postcards may also be useful.</p>	

Signature of observer/reporter

.....

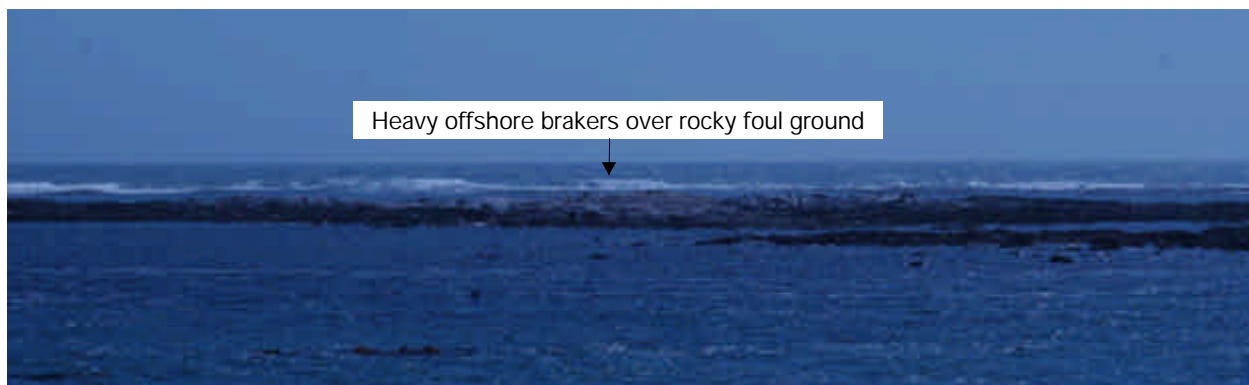
**Port Nolloth Leading Lights - Bearing 066° (TN)**



**"F" Beacon in line with front set of leading lights - Bearing 066° (TN)**



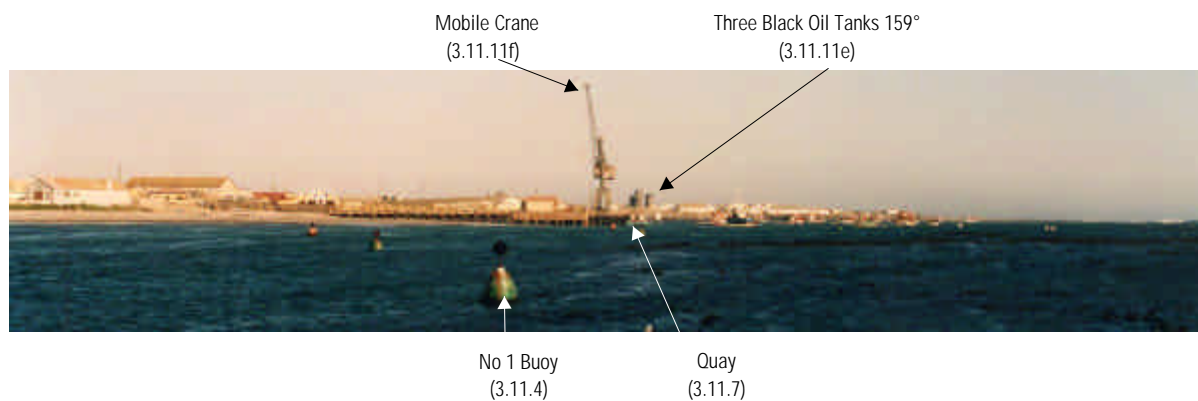
**Robbe Island**



### APPROACHES TO PORT NOLLOTH



### Port Nolloth Leading Line from Fairway Buoy



### Roman Catholic Church

